

DINING HALL „DAUGAVA”
 Address: Rigas Street 28, Kraslava, Kraslava municipality, Latvia
 Phone: +371 65622634, Mob.: +371 29112899
 Fax: +371 6562266
 E-mail: kraslava@inbox.lv
 GPS: X: 673571, Y: 199139 / 55° 53' 49.32", 27° 9' 43.32"
 Website: http://www.visitkraslava.com, http://www.kraslava.lv
 Opening hours: Monday – Friday from 9.00 till 16.00
 The dining hall is included in the European Network of Regional Culinary Heritage.

HOTEL „PIEDRUJA”
 Address: Piedruja, Kraslava municipality, Latvia
 Phone: +371 656 29682, Mob.: +371 28608784
 E-mail: viesnicipiedruja@inbox.lv
 Website: http://www.visitkraslava.com
 GPS: X: 715321, Y: 188967 / 55° 47' 53.7", 27° 26' 7.2"
 The guided tour around the area is offered.
 The company is included in the European Network of Regional Culinary Heritage.
 The tourism object is located in the border area, the visitors are required to carry the passport or ID card.

FARMHOUSE „UPENITE”
 Address: Tartakas Street 7, Aglona, Aglona municipality, Latvia
 E-mail: a.upenite@inbox.lv
 GPS: X: 686604, Y: 223557 / 56° 7' 14.00", 27° 0' 6.70"
 Languages: Latvian, Russian, German, Polish
 Organic products are offered at the farmhouse. Fresh blackcurrants, pears, cherries, and plums are offered during the season.
 The farmhouse is included in the European Network of Regional Culinary Heritage.

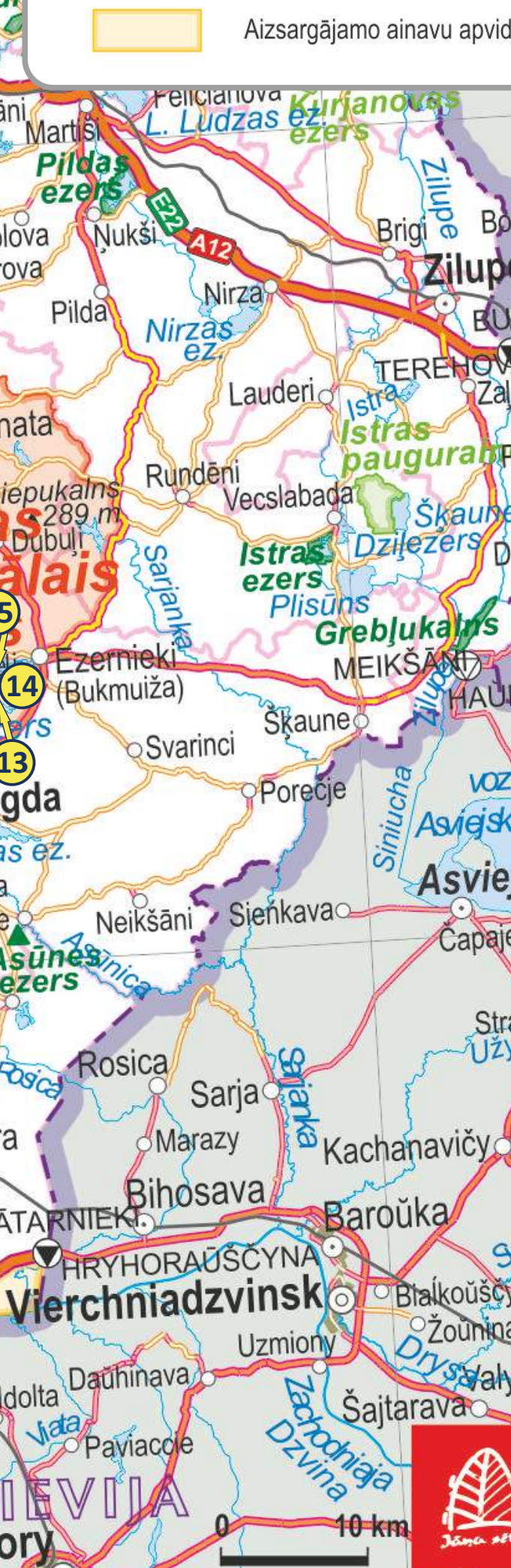
RECREATION CENTRE „RĀZNAS EZERKRĀSTI”
 Address: Duktgāsi, Cornaia rural territory, Rezekne municipality, Latvia
 Mob.: +371 26411207
 Website: www.raznaszerkrasti.lv
 GPS: X: 712342, Y: 251647 / 56° 33' 45.97", 27° 24' 15.76"
 The guest house is included in the European Network of Regional Culinary Heritage.

RECREATION AREA „BURVIGĀ RĀZNA”
 Address: Skrobi, Makonkalns rural territory, Rezekne municipality, Latvia
 Mob.: +371 27876016
 E-mail: skrobi@inbox.lv
 GPS: X: 714889, Y: 242896 / 56° 16' 55.99", 27° 28' 19.77"
 The place is located on the southern bank of the Razna Lake, providing a wonderful view.
 Traditional Latgalian dishes made of local organic products are offered for the guests. The enterprise is included in the Network of Culinary Heritage.

GUEST HOUSE “AZARKROSTI”
 Address: Plikurmalī, Veremi rural territory, Rezekne municipality, Latvia
 Phone: +371 64627419, Mob.: +371 29459448
 E-mail: azarkrosti@inbox.viss.lv
 Website: www.azarkrosti.viss.lv
 GPS: X: 709179, Y: 273905 / 56° 33' 45.97", 27° 24' 15.76"
 The guest house is included in the European Network of Regional Culinary Heritage.

IPĀŠI AIZSARGĀJAMO DABAS TERITORIJU KATEGORIJAS

- Nacionālie parki
- Dabas liegumi
- Dabas parki
- Aizsargājamo ainavu apvidi



Hello, traveller!

This is a guide-book that will help you to experience an exciting trip along *The Green Routes* of the border areas of Latvia, Lithuania and Belarus. Routes leading to specially protected nature areas under the state care are called “green”. These routes are “green” because providers of tourism service take care of accessibility of environment for people with disabilities.

You are welcome at the places, where you will get acquainted with the values of the nature and those created by the people. You will listen to the age-old stories and taste dishes of the national cuisine. Scenic landscapes and thrilling activities are waiting for you: boat trips, fishing, bird-watching, building dough bridges, grinding flour in the water mill etc.

The most interesting tourist attractions are described in the guide-book. Our offer to you is to discover them in advance and create an itinerary of your journey yourself! Places, offered accommodation, meals and leisure opportunities are included in the guide-book as well.

On your way from one protected nature area to another we offer you also to visit towns at the border – Daugavpils with its fortress and Mark Rotko Art Centre, or Latgalian Embassy GORS in Rezekne.

When travelling to the border areas, remember to have your passport or ID card with you!
 You are welcome to **The Green Routes!**

DAUGAVPILS MUNICIPALITY TOURISM INFORMATION CENTRE
 Address: Rigas Street 22a, Daugavpils, Daugavpils municipality, Latvia
 Phone: +371 65422818
 E-mail: info@visitdaugavpils.lv
 Website: www.visitdaugavpils.lv
 GPS: X: 657476, Y: 194547 / 55° 52' 14.33", 26° 31' 0' 6.8"

DAGDA MUNICIPALITY TOURISM INFORMATION CENTRE
 Address: Skolas Street 6, Dagda, Dagda municipality, Latvia
 Phone: +371 65681420
 Mob.: +371 26244209
 E-mail: tic@dagda.lv
 Website: www.visitdagda.com
 GPS: X: 720271, Y: 222299 / 56° 5' 41.78", 27° 32' 28.82"

AGLONA MUNICIPALITY TOURISM INFORMATION CENTRE
 Address: Daugavpils Street 1, Aglona, Aglona municipality, Latvia
 Phone: +371 29118597, +371 65322100
 E-mail: turisms@aglona.lv
 Website: www.aglona.travel
 GPS: X: 686439, Y: 225255 / 56° 8' 9.08", 27° 0' 1.43"

REZEKNE CITY, REZEKNE AND VILANI MUNICIPALITIES TOURISM INFORMATION CENTRE
 Address: Krasta Street 31, Rezekne, Latvia
 Phone: +371 64622222
 Mob.: +371 26337449, +371 26332249
 Website: www.rezeknesnovads.lv, www.rezekne.lv
 E-mail: tic@rezekne.lv
 GPS: X: 705172, Y: 267012 / 56° 30' 11.68", 27° 20' 1.99"

THE MEDUMI PARK
 Address: Medumi, Medumi rural territory, Daugavpils municipality, Latvia
 GPS: X: 647819, Y: 185420 / 55° 47'30", 26° 21'27"
 The park is located on the territory of protected landscape area „Augšzeme” and is a natural monument protected by the state.
 The park was landscaped at the eastern shore of the Lake Medumi in the beginning of the 20 century. Its area is about 12.5 hectares.
 The trees of the respectable age- ash trees, oaks, elms – as well as a number of exotic plants, for example, dogwood, spindle-tree, balsam fir, and others grow in the park. In the middle of summer, the park delights visitors with a sweet scent of the linden trees. The pathway, equipped with places for rest, leads visitors to the beach of the lake Medumi. *The tourism object is located in the border area, visitors are required to carry the passport or ID card!*

SVENTE MANOR AND THE MUSEUM OF THE WAR EQUIPMENT
 Address: Alejas street 7, Svente, Svente rural territory, Daugavpils municipality, Latvia
 Phone: +371 65427822, Mob.: + 371 28445541
 E-mail: info@svenhotel.lv
 Website: http://www.svenhotel.lv
 GPS: X: 648553, Y: 197870 / 55° 54' 11.92", 26° 22' 34.356"
 The museum is located on the territory of protected landscape area „Auzēme”. The war equipment museum is set up in the former household building of the Svente Manor. Tanks, armoured vehicles, military vehicles of the Second World War are exhibited at the museum.
 The technique is restored and some of the equipment is in order to run. Hotel “Sventes muiža” is set up in the manor house; one hotel room is arranged to the visitors with limited mobility.
 The entrance to the hotel has a steep ramp.
The tourism object is located in the border area, the visitors are required to carry the passport or ID card!

THE ČERVONKA MANOR AND PARK
 Address: Červonka, Vecsaliena rural territory, Daugavpils municipality, Latvia
 Phone: +371 65417570
 E-mail: parvalde@vecsaliena.lv
 Website: http://www.vecsaliena.lv
 GPS: X: 673608, Y: 190192 / 55° 49' 33.6"9, 26° 46'17.73"
 The Červonka Manor is located on the territory of the protected landscape area „Augšdaugava”. The Červonka (Vecsaliena) castle is built in 1870 in Neo-Gothic style. It looks truly like a fairytale castle. In front of the palace, there is a spacious lawn, but in the park, on the area of 6 ha, grows 14 species of exotic trees.
The tourism object is located in the border area. The visitors are required to carry the passport or ID card!

THE HORSE RANCH „KLAJUMI”
 Address: Klajumi, Kaplava rural territory, Kraslava municipality, Latvia
 Mob.: +371 29472638
 E-mail: itze@kraslava.lv
 Website: www.klajumi.lv
 GPS: X: 691806, Y: 219542 / 55° 51' 57.87", 27° 35'53.32"
 The horse ranch “Klajumi” is situated on the territory of the landscape area „Augšdaugava”. The horse ranch organizes landscape riding tours on smart Latvian, Lithuanian and Belarusian horses.
 Therapeutic horseback riding (fidotherapy) and relaxing therapy on the horse are practiced in the ranch as well. “Klajumi” offers lodging in the holiday house and a traditional Latgalian meal.
The tourism object is located in the border area. The visitors are required to carry the passport or ID card!

AGLONA BASILICA
 Address: Cirisa Street 8, Aglona, Aglona municipality, Latvia
 Phone: +371 65381109, Mob.: +371 29185998
 E-mail: ab@aglonaasbazilika.lv
 Website: http://www.aglonaasbazilika.lv/
 GPS: X: 687401, Y: 224265 / 56° 7' 35", 27° 0'54"
 The Basilica is located nearby the nature park „Cirisa ezers” The Roman Catholic Basilica of the Ascension of the Blessed Virgin Mary of Aglona is one of the most important religious centres in Latvia. In 1993, the sanctuary was visited by the Pope John Paul II. The basilica is built in the style of late baroque, with two towers of 60 m height each. Every year on the 15th August, thousands of pilgrims arrive to Aglona to celebrate the Ascension of the Blessed Virgin Mary. The entrance to the basilica is equipped with a steep ramp.

CHRIST THE KING MOUNT
 Address: Christ the King Mount, Aglona rural territory, Aglona municipality, Latvia
 Mob.: +371 27885591
 E-mail: agkk@inbox.lv
 Website: http://www.agkk.lv/
 GPS: X: 689100, Y: 224021 / 56° 7' 25", 27° 21'21"
 The park of wooden sculptures is located nearby the nature park “Cirisa ezers”. Christ the King Mount is a unique sculpture park, where the visitors can find wooden sculptures illustrating the events from the beginning of human history until nowadays in accordance with the Bible testimonies. The park is situated 2 km from the Aglona Basilica; its territory is about 20 ha.

THE POTTERY WORKSHOP OF VALDIS PAULINS
 Address: Dumu Street 8, Kraslava, Kraslava municipality, Latvia
 Mob.: +371 29128695
 E-mail: valdispaulins@inbox.lv
 Website: http://www.visitkraslava.com/
 GPS: X: 697648, Y: 199786 / 55° 54' 10.30", 27° 9'42.27"
 The workshop is around on the territory of the protected landscape area „Augšdaugava”. Visitors are offered an opportunity to view pottery process and to try creating something of clay themselves, as well as a chance to fire the kiln. Sovenaris, ceramic tableware, and garden ceramics are available for purchase. *The tourism object is located in the border area, the visitors are required to carry the passport or ID card!*



THE KRASLAVA CASTLE COMPLEX
 Address: Pilis Street 2, 4, 6, Kraslava, Kraslava municipality, Latvia
 Kraslava municipality tourism information centre:
 Phone: +371 65622201
 E-mail: tic@kraslava.lv
 Kraslava history and art museum:
 Phone: +371 65623586, Mob.: +371 26876337
 E-mail: kraslavas_muzejs@inbox.lv
 Website: www.kraslavaspils.lv
 GPS: X: 697657, Y: 199665 / 55° 54' 6.37", 27° 9'42.50"
 The castle complex is around on the territory of the protected landscape area „Augšdaugava”. The castle complex of the Counts Platēni is the major cultural and architectural monument in Kraslava. The complex includes the manor house, proudly called “the castle” by local people, the outbuildings, where Kraslava history and art museum, the International Centre of culinary heritage and Kraslava municipality tourism information centre are located, and the baroque style park. Nearby the castle, the viewing platform is built providing a beautiful view of Daugava river and Kraslava town. *The tourism object is located in the border area. The visitors are required to carry the passport or ID card!*

FARMSTEAD “KURMIŠI”
 Address: Rakuti, Udrisri rural territory, Kraslava municipality, Latvia
 Mob.: +371 26538824
 E-mail: kraslava@llkc.lv
 Website: http://www.visitkraslava.com
 GPS: X: 692519, Y: 198601 / 55° 39' 53", 27° 4'44.4"
 The farmstead is situated on the territory of the nature park „Daugavas loks”, which is a part of the protected landscape area „Augšdaugava”. Guests are introduced with the secrets of medicinal plants cultivation and preparing herbal teas. The hosts offer herbal tea tasting. Visitors have an opportunity to buy biological herbal teas, steam-bath besoms made of medicinal plants, mixtures of herbs for bath and steam-bath, and natural oils. The farmstead is included in the Latgale culinary heritage network. *The tourism object is located in the border area. The visitors are required to carry the passport or ID card!*

THE PILORI OAK GROVE
 Address: Pilori, Andreši rural territory, Dagda municipality, Latvia
 GPS: X: 723858, Y: 232807 / 56° 11' 15", 27° 36'27.74"
 The recreation area is situated on the territory of Razna National Park, on the shore of Lake Ezēzers. The Lake Ezēzers is the richest with islands and peninsulas in the Baltic countries. One of its countless coves is surrounded by the Pilori Oak Grove. The recreation area calls to have a rest in shade of the century-old oaks and to enjoy the gorgeous lake view.

THE POTTERY WORKSHOP OF EVALDS VASILEVSKIS
 Address: Akmeiņi, Kaunata rural territory, Rezekne municipality, Latvia
 Mob.: +371 26695877
 Website: http://www.audnikuskula.viss.lv
 GPS: X: 719087, Y: 244910 / 56° 17' 53.70", 27° 32'27.62"
 The pottery workshop is situated on the territory of the Razna National Park. The potter Evalds Vasilevskis is the founder and director of the group “Pūdnīku skola” (The master of potters)” of the Latvian Culture Foundation. The workshop uses the ancient ceramic firing methods in his work. The guests can observe advanced transformation of piece of clay into beautiful vessel. Ready-made ceramics are offered for sale.

KAUNATA MOONSHINE (HOME BREW) MUSEUM
 Address: Kaunata, Kaunatas rural territory, Rezekne municipality, Latvia
 Mob.: +371 20203962
 GPS: X: 719284, Y: 244877 / 56° 19' 56.59", 27° 32'50.46"
 The museum is located on the territory of the Razna National Park, in Kaunata village, across the street from the church. Visitors are offered to acquaint themselves with the history of the home-brew spirit, and with the pedagogical insights of folk wisdom regarding its usage, to learn about the value of moonshine in hard years of the war, and to see the collection of glassware.

INFORMATION CENTRE “GULBIJ” OF NATURE PARK “DVIETES PALIENE”
 Address: “Gulbji”, Putnis iela, Bebrene, Bebrene rural territory, Ilukste municipality, Latvia
 Mob.: +371 65407909, Mob.: +371 26103953, +371 20219770
 E-mail: parvalde@bebrene.lv, benita63@inbox.lv,
 Website: http://www.dvietespaliene.lv
 GPS: X: 635655, Y: 215660 / 56° 4' 00", 26° 10'44"
 The guided tours, developed travel routes, information about the natural, cultural and historical objects situated on the territory, and educational seminars are offered by the information centre. The exhibition invites the visitors to acquaint themselves with a beaver – the inhabitant of waters. The tour along the Dvieta Valley, where wild horses and cows could be seen, is available for people with limited mobility – the centre offers specialized carts for this trip.

WORLD WAR II MUSEUM IN AGLONA
 Address: Daugavpils Street 40, Aglona, Aglona municipality, Latvia
 Phone: +371 65321380, Mob.: +371 22484848; +371 29294180
 E-mail: ww1945@inbox.lv
 Website: www.ww2.viss.lv
 GPS: X: 686765, Y: 224654 / 56° 7' 49", 27° 0'18"
 Museum is located nearby the nature park „Cirisa ezers” The collection of the museum consists of the weapons, used in the WW2. Military uniforms, ammunition, household items, debris of aircrafts are among the exhibits. The museum holds the letters of the older lieutenant August and his beloved Martha, they have written to each other during 5 years of war. The exhibition has no political context, and the visitors are fond of this fact.

LUZNAVA MANOR AND PARK
 Address: Pilis Street 8, Luznava, Luznavas rural territory, Rezekne municipality, Latvia
 Phone: +371 64646017
 E-mail: info@luznava.lv
 GPS: X: 6701439, Y: 250659 / 56° 21' 27.50", 27° 15'38.53"
 The Luznava manor is located on the territory of the Razna National Park. The manor castle was built at the beginning of the 20th century, made of brick and split boulders in style of historic Jugendstil (Art Nouveau). The Luznava landlord was an engineer Stanislaus Kerbedz from St Petersburg. The manor is surrounded by 23,7 ha large landscape park with system of ponds. The statue of Madonna is situated on the territory of the park. After the restoration, the Gathering house of Rezekne municipality will be located in the manor, where the tourism information will be provided, and exhibitions will be organized.

CRAFT WORKSHOP “APKALNMĀJAS”
 Address: Adamova, Veremi rural territory, Rezekne municipality, Latvia
 Mob.: +371 26597635
 E-mail: apkalmnajas@inbox.lv
 Website: www.apkalmnajas.lv
 GPS: X: 706423, Y: 272601 / 56° 33' 8.25", 27° 21'30.86"
 The craft workshop “Apkalmnajas” is located near by the nature park „Adamovas ezers”. Currently, “Apkalmnajas” is the only crafts workshop in Latvia producing equipment necessary for a horse tack. The hosts offer guests a narration on the crafts related topics, provide a possibility to make a leather item themselves. The place for organizing seminars and having a leisure time outside are available as well.

LEISURE COMPLEX “LEJASMALAS”
 Address: Skipi, Auleja rural territory, Rezekne municipality, Latvia
 Mob.: +371 29139680
 E-mail: lejasmalas@inbox.lv
 Website: http://www.lejasmalas.viss.lv
 GPS: X: 700605, Y: 213224 / 56° 1' 19.89", 27° 13'8.29"
 Languages: Latvian, Russian, English

GUEST HOUSE “RĀZNAS LĪCIS”
 Address: Ezermala, Cornaia rural territory, Rezekne municipality, Latvia
 Mob.: +371 29176687, +371 26528003
 E-mail: eseja4@inbox.lv
 Website: http://www.raznaslicis.lv
 GPS: X: 714135, Y: 251610 / 56° 21' 38.18", 27° 27' 59.66"
 Languages: Latvian, Russian, English



MUSIC WORKSHOP “BALTHARMONIA”
 Address: “Bikava 2a”, Gaigalava, Gaigalava rural territory, Rezekne municipality, Latvia
 Mob.: +371 28728790, +371 26593441
 Phone: +371 28728790, +371 26593441
 E-mail: baltharmonia@inbox.lv
 Website: http://www.baltharmonia.lv
 GPS: X: 687623, Y: 227812 / 56° 8' 36.72", 27° 4'2.23"
 The musical instrument workshop is located 10 km from the nature reserve „Lubāna mitrājs”. Guests are offered to see the exhibition of ancient musical instruments, to play on musical instruments produced in the workshop and elsewhere, to make a simple musical instrument themselves – that could be klabata, trescotka, or kurkūsis, and to purchase musical instruments. *Amusement is guaranteed!*

WATER TOURISM DEVELOPMENT CENTRE “BĀKA”
 Address: Kopāni, Gaigalava rural territory, Rezekne municipality, Latvia
 E-mail: baka@rezeknesnovads.lv
 Mobile phone: +371 26663358
 Website: http://baka.rezeknesnovads.lv
 GPS: X: 679840, Y: 297240 / 56° 47' 3.40", 26° 56'38.18"
 Water tourism development centre „Bāka” is located on the territory of the nature reserve “Lubāna mitrājs”.
 The exhibition hall of the water tourism development centre „Bāka” offers different exhibitions. From the roof terrace, the height of 10m (the highest spot in the surroundings of the Lubana lake), visitors can enjoy bird watching and the gorgeous landscape of the lake. The fans of active leisure could have a motorboat or rowing boat ride; take pleasure in windsurfing, or to play beach volleyball or tennis on the lake shore. In the winter, good conditions for cross-country skiing and ice-skating are provided. Food could be cooked by the guests themselves on the open fire oven or to be ordered by delivery. The centre offers premises for organization of seminars and celebrations, as well as the accommodation.

THE EZERNIKI BEACH
 Address: Pagastmaijas, Ezernieki, Ezernieki rural territory, Dagda municipality, Latvia
 Phone: +371 65681483
 The Ezernieki Beach is situated on the territory of the Razna national park, on the coast of the Lake Ezēzers. A comfortable public beach is organized in Ezernieki village. The wooden platform allows the visitors with limited mobility to fish from it or to get on a boat (to be booked in advance) and set off to see the lake islands.

THE PILORI OAK GROVE
 Address: Pilori, Andreši rural territory, Dagda municipality, Latvia
 GPS: X: 723858, Y: 232807 / 56° 11' 15", 27° 36'27.74"
 The recreation area is situated on the territory of Razna National Park, on the shore of Lake Ezēzers. The Lake Ezēzers is the richest with islands and peninsulas in the Baltic countries. One of its countless coves is surrounded by the Pilori Oak Grove. The recreation area calls to have a rest in shade of the century-old oaks and to enjoy the gorgeous lake view.

LEISURE COMPLEX “LEJASMALAS”
 Address: Skipi, Auleja rural territory, Rezekne municipality, Latvia
 Mob.: +371 29139680
 E-mail: lejasmalas@inbox.lv
 Website: http://www.lejasmalas.viss.lv
 GPS: X: 700605, Y: 213224 / 56° 1' 19.89", 27° 13'8.29"
 Languages: Latvian, Russian, English

THE POTTERY WORKSHOP OF EVALDS VASILEVSKIS
 Address: Akmeiņi, Kaunata rural territory, Rezekne municipality, Latvia
 Mob.: +371 26695877
 Website: http://www.audnikuskula.viss.lv
 GPS: X: 719087, Y: 244910 / 56° 17' 53.70", 27° 32'27.62"
 The pottery workshop is situated on the territory of the Razna National Park. The potter Evalds Vasilevskis is the founder and director of the group “Pūdnīku skola” (The master of potters)” of the Latvian Culture Foundation. The workshop uses the ancient ceramic firing methods in his work. The guests can observe advanced transformation of piece of clay into beautiful vessel. Ready-made ceramics are offered for sale.

KAUNATA MOONSHINE (HOME BREW) MUSEUM
 Address: Kaunata, Kaunatas rural territory, Rezekne municipality, Latvia
 Mob.: +371 20203962
 GPS: X: 719284, Y: 244877 / 56° 19' 56.59", 27° 32'50.46"
 The museum is located on the territory of the Razna National Park, in Kaunata village, across the street from the church. Visitors are offered to acquaint themselves with the history of the home-brew spirit, and with the pedagogical insights of folk wisdom regarding its usage, to learn about the value of moonshine in hard years of the war, and to see the collection of glassware.

INFORMATION CENTRE “GULBIJ” OF NATURE PARK “DVIETES PALIENE”
 Address: “Gulbji”, Putnis iela, Bebrene, Bebrene rural territory, Ilukste municipality, Latvia
 Mob.: +371 65407909, Mob.: +371 26103953, +371 20219770
 E-mail: parvalde@bebrene.lv, benita63@inbox.lv,
 Website: http://www.dvietespaliene.lv
 GPS: X: 635655, Y: 215660 / 56° 4' 00", 26° 10'44"
 The guided tours, developed travel routes, information about the natural, cultural and historical objects situated on the territory, and educational seminars are offered by the information centre. The exhibition invites the visitors to acquaint themselves with a beaver – the inhabitant of waters. The tour along the Dvieta Valley, where wild horses and cows could be seen, is available for people with limited mobility – the centre offers specialized carts for this trip.

WORLD WAR II MUSEUM IN AGLONA
 Address: Daugavpils Street 40, Aglona, Aglona municipality, Latvia
 Phone: +371 65321380, Mob.: +371 22484848; +371 29294180
 E-mail: ww1945@inbox.lv
 Website: www.ww2.viss.lv
 GPS: X: 686765, Y: 224654 / 56° 7' 49", 27° 0'18"
 Museum is located nearby the nature park „Cirisa ezers” The collection of the museum consists of the weapons, used in the WW2. Military uniforms, ammunition, household items, debris of aircrafts are among the exhibits. The museum holds the letters of the older lieutenant August and his beloved Martha, they have written to each other during 5 years of war. The exhibition has no political context, and the visitors are fond of this fact.

LUZNAVA MANOR AND PARK
 Address: Pilis Street 8, Luznava, Luznavas rural territory, Rezekne municipality, Latvia
 Phone: +371 64646017
 E-mail: info@luznava.lv
 GPS: X: 6701439, Y: 250659 / 56° 21' 27.50", 27° 15'38.53"
 The Luznava manor is located on the territory of the Razna National Park. The manor castle was built at the beginning of the 20th century, made of brick and split boulders in style of historic Jugendstil (Art Nouveau). The Luznava landlord was an engineer Stanislaus Kerbedz from St Petersburg. The manor is surrounded by 23,7 ha large landscape park with system of ponds. The statue of Madonna is situated on the territory of the park. After the restoration, the Gathering house of Rezekne municipality will be located in the manor, where the tourism information will be provided, and exhibitions will be organized.

CRAFT WORKSHOP “APKALNMĀJAS”
 Address: Adamova, Veremi rural territory, Rezekne municipality, Latvia
 Mob.: +371 26597635
 E-mail: apkalmnajas@inbox.lv
 Website: www.apkalmnajas.lv
 GPS: X: 706423, Y: 272601 / 56° 33' 8.25", 27° 21'30.86"
 The craft workshop “Apkalmnajas” is located near by the nature park „Adamovas ezers”. Currently, “Apkalmnajas” is the only crafts workshop in Latvia producing equipment necessary for a horse tack. The hosts offer guests a narration on the crafts related topics, provide a possibility to make a leather item themselves. The place for organizing seminars and having a leisure time outside are available as well.

MUSIC WORKSHOP “BALTHARMONIA”
 Address: “Bikava 2a”, Gaigalava, Gaigalava rural territory, Rezekne municipality, Latvia
 Mob.: +371 28728790, +371 26593441
 Phone: +371 28728790, +371 26593441
 E-mail: baltharmonia@inbox.lv
 Website: http://www.baltharmonia.lv
 GPS: X: 687623, Y: 227812 / 56° 8' 36.72", 27° 4'2.23"
 The musical instrument workshop is located 10 km from the nature reserve „Lubāna mitrājs”. Guests are offered to see the exhibition of ancient musical instruments, to play on musical instruments produced in the workshop and elsewhere, to make a simple musical instrument themselves – that could be klabata, trescotka, or kurkūsis, and to purchase musical instruments. *Amusement is guaranteed!*


WATER TOURISM DEVELOPMENT CENTRE “BĀKA”
 Address: Kopāni, Gaigalava rural territory, Rezekne municipality, Latvia
 E-mail: baka@rezeknesnovads.lv
 Mobile phone: +371 26663358
 Website: http://baka.rezeknesnovads.lv
 GPS: X: 679840, Y: 297240 / 56° 47' 3.40", 26° 56'38.18"
 Water tourism development centre „Bāka” is located on the territory of the nature reserve “Lubāna mitrājs”.
 The exhibition hall of the water tourism development centre „Bāka” offers different exhibitions. From the roof terrace, the height of 10m (the highest spot in the surroundings of the Lubana lake), visitors can enjoy bird watching and the gorgeous landscape of the lake. The fans of active leisure could have a motorboat or rowing boat ride; take pleasure in windsurfing, or to play beach volleyball or tennis on the lake shore. In the winter, good conditions for cross-country skiing and ice-skating are provided. Food could be cooked by the guests themselves on the open fire oven or to be ordered by delivery. The centre offers premises for organization of seminars and celebrations, as well as the accommodation.

THE KRASLAVA CASTLE COMPLEX
 Address: Pilis Street 2, 4, 6, Kraslava, Kraslava municipality, Latvia
 Kraslava municipality tourism information centre:
 Phone: +371 65622201
 E-mail: tic@kraslava.lv
 Kraslava history and art museum:
 Phone: +371 65623586, Mob.: +371 26876337
 E-mail: kraslavas_muzejs@inbox.lv
 Website: www.kraslavaspils.lv
 GPS: X: 697657, Y: 199665 / 55° 54' 6.37", 27° 9'42.50"
 The castle complex is around on the territory of the protected landscape area „Augšdaugava”. The castle complex of the Counts Platēni is the major cultural and architectural monument in Kraslava. The complex includes the manor house, proudly called “the castle” by local people, the outbuildings, where Kraslava history and art museum, the International Centre of culinary heritage and Kraslava municipality tourism information centre are located, and the baroque style park. Nearby the castle, the viewing platform is built providing a beautiful view of Daugava river and Kraslava town. *The tourism object is located in the border area. The visitors are required to carry the passport or ID card!*

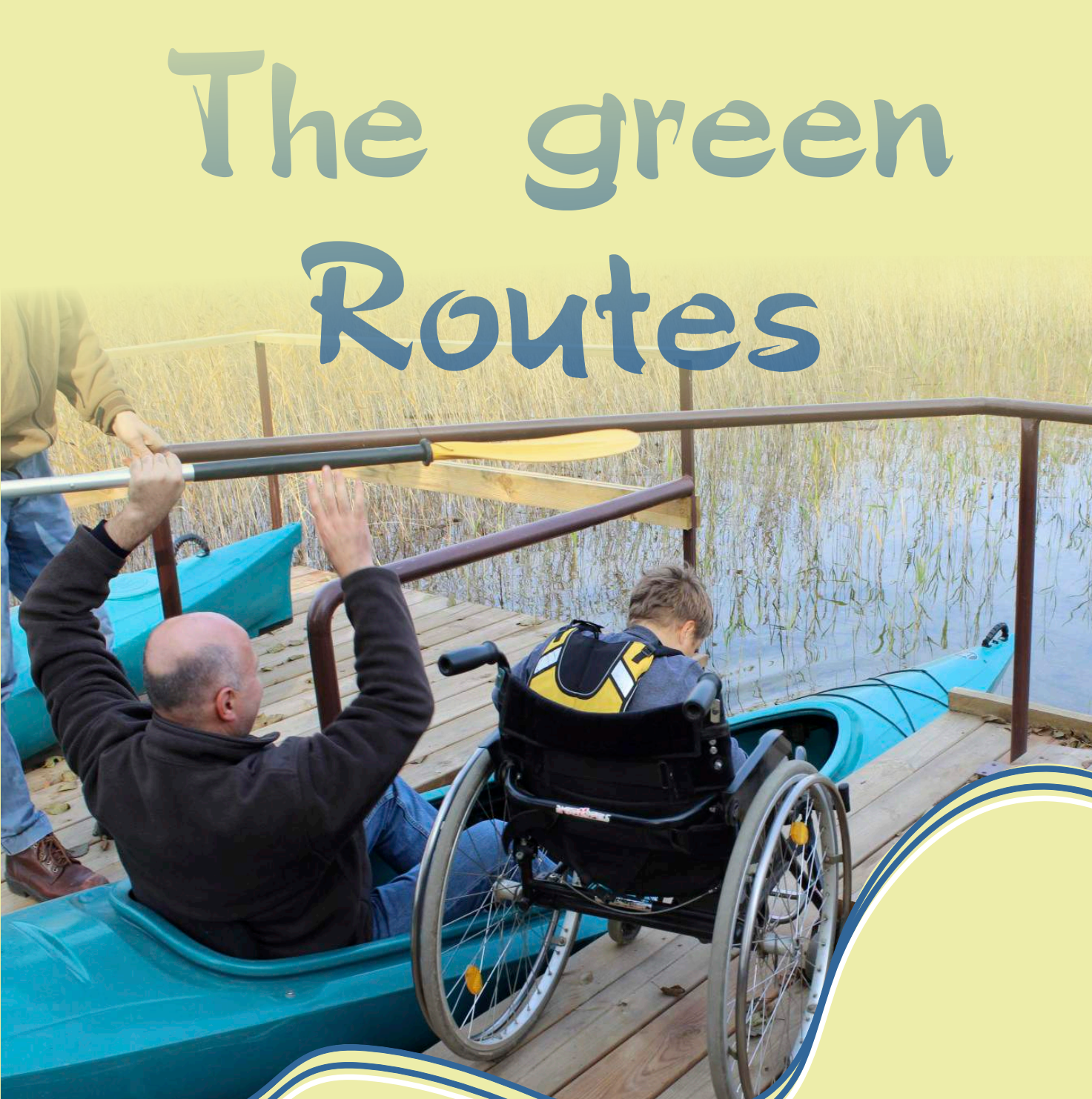
FARMSTEAD “KURMIŠI”
 Address: Rakuti, Udrisri rural territory, Kraslava municipality, Latvia
 Mob.: +371 26538824
 E-mail: kraslava@llkc.lv
 Website: http://www.visitkraslava.com
 GPS: X: 692519, Y: 198601 / 55° 39' 53", 27° 4'44.4"
 The farmstead is situated on the territory of the nature park „Daugavas loks”, which is a part of the protected landscape area „Augšdaugava”. Guests are introduced with the secrets of medicinal plants cultivation and preparing herbal teas. The hosts offer herbal tea tasting. Visitors have an opportunity to buy biological herbal teas, steam-bath besoms made of medicinal plants, mixtures of herbs for bath and steam-bath, and natural oils. The farmstead is included in the Latgale culinary heritage network. *The tourism object is located in the border area. The visitors are required to carry the passport or ID card!*

THE PIL

The contents of this publication are the sole responsibility of Nature Conservation Agency, Directorate of Nature Regions Park, State Nature Protection Establishment. "Eco-First" and can in no way be taken to reflect the views of the European Union.



The Green Routes



1 GRAŽŪTE REGIONAL PARK VISITOR CENTRE

Address: Laisvoji Square, 14, Salakas, Zarasai district, Lithuania
Phone: +370 638559426
E-mail: parkas@grazute.lt
Website: www.grazute.lt
GPS: X: 634566, Y: 6162662 / 55° 34' 48.84", 26° 8' 3.43"
 The Visitor centre is the gate to the Gražute Regional Park. This is the place to plan and to start a tour around the park. Information about the places to see – nature and cultural heritage, landscape and biological diversity, craft centres, museums, trails, waterways and bicycle tracks, parking lots – is provided at the centre. The interactive nature exposition, V.Žilinskiėnė's „Sea museum“, and Salaka regional ethnographic exposition are situated at the centre. Tours are provided in Lithuanian, English and Russian languages. Souvenirs are offered to the visitors for purchase. Wi-Fi available.



2 SABALUNKOS CAMPSITE AND KAYAK DOCK

Address: Sabalunkos village, Salakas eldership, Zarasai district, Lithuania
Mob.: +370 638559426
E-mail: parkas@grazute.lt
Website: www.grazute.lt
GPS: X: 635742, Y: 6162027 / 55° 34' 27.12", 26° 9' 9.41"
Kayak rental:
Mob.: +370 68555844
Website: www.abaidare.lt
 The Sabalunkos campsite and kayak dock is accessible for the disabled visitors. The pergola, tables, fireplace, and toilets are available on the territory. The kayak dock is adjusted to the disabled people to get aboard and to start off kayaking trip. The Campsite and its facilities – tables, comfortable recreational area, and fireplace – is of comfortable access to the people in wheelchairs. Kayak dock is equipped with steps, handrail to facilitate the boarding.




3 SALAKAS NATURE TRAIL

Address: Nearby the Luodžio lake, Salakas, Zarasai district, Lithuania
Phone: +370 38559425
GPS: X: 635921, Y: 6162799 / 55° 34' 51.9", 26° 9' 21.01"
 The Salakas nature trail is a wooden footbridge, built along the Luodžio lake shore. Walking along the trail, one can enjoy the coast of the Luodžio lake and the forest with flourishing flora and fauna.



4 THE BEE FARM „BEE FOR THE PEOPLE“

Address: Antalieptė, Zarasai district, Lithuania
Phone: +370 61367939
Website: http://zmoji.lt/2011/11/bite-zmoji/
GPS: X: 617620, Y: 6171213 / 55° 39' 41.01", 25° 52' 9.66"
 The Antalieptė bee farm is a part of the youth employment project "Bees for the people". Vincas Kibirktis is a famous Lithuanian beekeeper – the beekeeping is both his vocation and the passion. He allows visitors to discover the world of the beekeeping and to learn more about the amazing creatures – bees. From June 2015, the bee-garden will be equipped with a wooden footbridge to allow the access to the people with limited abilities.




5 ZARASAI OBSERVATION RING

Address: D. Bukanto Street, 11b, Zarasai, Lithuania
GPS: X: 640984, Y: 6179343 / 55° 43' 41.39", 26° 14' 40.39"
 The Zarasai Observation Ring is a unique structure designed by the architect Šarūnas Kiaunė, and is the only one of the type in all Lithuania. The circular path of 34 m length and 17 m height, built over the Zarasas Lake, offers a gorgeous panoramic view. The Observation Ring was opened in 2011. There is a land pathway along Zarasas Lake as well to enjoy the water scenery.



6 ŠLYNINKA WATER MILL

Address: Šlyninkos village, Zarasai district, Lithuania
Mob.: +370 68623348, +370 68759106
E-mail: vandensmalunas@gmail.com
Website: www.slyninkosmalunas.lt/malunas/
GPS: X: 638038, Y: 6179886 / 55° 44' 1.95", 26° 11' 52.7"
 The Šlyninka water mill is a three centuries old unique building of the national heritage with the authentic equipment. The traditional grain milling process is demonstrated to the visitors, bran and flour could be purchased afterwards. Exciting mill stories are told by the hosts. Next to the mill, at the "House of the crafts", guests can participate in the thematic program "Path of bread". While bread is baked, the hostess offers a meal cooked of the freshly flour.



7 VILLAGE OF FOOTBRIDGES

Address: A. Žileno Street, 1, Antalieptė, Zarasai district, Lithuania
Mob.: +370 68552266, +370 68716120
E-mail: olgaraugiene@gmail.com
Website: www.grazute.lt
GPS: X: 617703, Y: 6170887 / 55° 39' 30.39", 25° 52' 13.9"
 Antalieptė – a footbridges village – is a community in Zarasai district, on the upper right bank of the Sventoji river. The place is known for its numerous charming footbridges. The tour starts at the bakery, where visitors make cookies of dough, which they will receive baked after visiting other objects. After the journey the travellers will taste amazingly delicious pancakes cooked in an old authentic oven in a traditional way. Preferred group size 20-25 persons; preferred age – schoolchildren and adults. Tours are offered on weekends and public holidays at 10.00 and 15.00.



8 ANTALIEPTĖ LOCAL HISTORY MUSEUM

Address: A. Žileno Street, 1, Antalieptė, Zarasai district, Lithuania
Phone: +370 38557250
E-mail: antaliepte@zarasai.lt
GPS: X: 617705, Y: 6170887 / 55° 39' 30.39", 25° 52' 14.01"
 Antalieptė local history museum is located at the multifunctional centre of the Antalieptė town hall. About 300 exhibits reflect the history of the local community. Currently, the curator of the exhibition is teacher Vincas Kibirktis.



9 THE SPOON CARVING WORKSHOP OF GEDIMINAS AND RITA KAIRIAI


Address: Liepu Street, 18, Degučiai village, Degučiai eldership, Zarasai district, Lithuania
Mob.: +370 68661174, +370 67046972
E-mail: g_kairys@yahoo.com
GPS: X: 629875, Y: 6171045 / 55° 39' 24.35", 26° 3' 50.05"
 Wood carvers Gediminas and Rita Kairiai work with wood in an old traditional way. Their work is awarded with the National Heritage Certificate. The visitors acquaint themselves with the craft of wood carving, have a possibility to carve something themselves, and to buy a wooden souvenir made by the hosts.



Available without assistant
Adapted toilet available
Available with assistant
Object to be viewed from the outside only
Well-adjusted to visiting/easily accessible
By arrangement. Advance booking only
Admission fee is charged/paid services
Check opening (visiting) times
One room adapted to the disabled
Only the ground floor is adapted to be visited
Lift/special chairlift
One step at the entrance

10 BALTRIKŠKĖ MONASTERY

Address: Tiberias community, Baltrikškio village, Degučiai eldership, Zarasai district, Lithuania
Phone/Fax: +370 38543694
E-mail: baltrikes@tiberide.lt
Website: www.tiberide.lt
GPS: X: 624182, Y: 6172893 / 55° 40' 29.42", 25° 58' 27.59"
 Tiberian monastic community was organized in Baltrikškė village in 1995. Its main activities focus on work with young people, children and families. The camps are organized for various age groups. Everyone is welcome to visit or stay for a while at the monastery, praying, working and living in the community. Visits or stay upon prior arrangement by phone or e-mail. Closed for visitors on Mondays. The monastery is not designed for the people with limited mobility, however, the monks are willingly ready to provide all necessary assistance in the case the disabled people want to visit the monastery and stay there.



CATERING SERVICES

Restaurant "Monopoliš"
Address: Sėliu square 8, Zarasai, Lithuania
Mob.: +370 838530545
 There are ramps to go inside these places, but no toilets for people with disabilities.

Pizzeria "Centro pica"
Address: Sėliu square 16, Zarasai, Lithuania
Phone: +370 64887822
 There are ramps to go inside these places, but no toilets for people with disabilities.

11 CHURCH OF THE ASCENSION OF THE LORD

Address: Kolkhoznyaya Street, 96a, Rossony, Rossony district, Vitebsk region
Contact person: superior Alexander Gordevich
Mob.: +375 215942506
GPS: X: 55.886126, Y: 28.815737; 55° 53' 10.07", 28° 48' 56.66"
Opening hours: Monday – Sunday 09:30 to 14:00
 The quarry stone church was built in 1879 on the place, where formerly the wooden church was constructed in 1836. The sanctuary was renovated, using voluntary donations of churchgoers in 1991-1992. The church is a monument of the retrospective Russian style in architecture. In 2004, the building of the church was included in the list of historical and cultural heritage of the Republic of Belarus.



12 CENTER FOR ENVIRONMENTAL EDUCATION GPU "ЭКО - РОССЫ" INFORMATION CENTRE FOR SUSTAINABLE DEVELOPMENT OF ECOTOURISM

Address: Beregovaya street 12, Zaborye village, Rossony district, Vitebsk region, Belarus
Mob.: +375 215933141, +375 215941860
 The center has all the conditions for people with disabilities. The Centre is equipped with: a ramp, recreation rooms with beds (7 seats), the feed zone, toilets, showers.



13 CHURCH OF THE BLESSED VIRGIN MARY OF SORROWS

Address: Bałmycius Street 20, Salakas, Zarasai district, Lithuania
Contact person: Egidijus Vijeikis, **Phone:** +370 38559350
Website: www.salakas.lt/parapija/
GPS: X: 634933, Y: 6163102 / 55° 35' 2.68", 26° 8' 25.16"
 The Roman Catholic Church of the Blessed Virgin Mary of Sorrows was built in Salakas village between 1906 and 1911. It is the highest stone church in Lithuania (height of tower - 72m), representing an example of an extraordinary stone architecture. Excellent view of the building opens up from the parking lot.



ZARASAI TOURISM INFORMATION CENTRE

Address: Sėliu square, 22, Zarasai, Lithuania
Phone: +370 38537171, **Mob.:** +370 68240988, +370 67910091
Website: http://www.zarasai.lt/tic, turizmas@zarasai.lt
GPS: X: 641119, Y: 6179811 / 55° 43' 56.34", 26° 14' 48.98"
 Zarasai tourism information centre provides the information about tourism objects and attractions, catering and accommodation possibilities in the city of Zarasai and the district.

14 NATURE TRAIL

Phone: +375 215933141, +375 215941860
 In territory of nature reserve "Синьша" is made water route and during the route there is opportunity to enjoy beautiful nature and find out how water chestnut look.



ROSSONY TOURISM INFORMATION POINT

Address: Komsomolskaya Street, 13, Rossony, Vitebsk region, Belarus
Phone: +375 215941008
Fax: +375 215942860
E-mail: fsk-start@yandex.ru

FARMHOUSE "NORD-OST"

Address: Internationalnaya Street 53, Zaborye village, Rossony district, Vitebsk region, Belarus
Contact person: Vladimir Dogvalo
Tel.: +375 215935784, **Mob.:** +375 336344393, +375 298907740,
 The "Nord-Ost" is a guesthouse available and accessible to the people with limited abilities.

1 MONUMENT TO THE GREAT PATRIOTIC WAR AND THE MASS GRAVE

Address: Pervomayskaya village, Kokhanovich local municipality, Verkhnedvinsky district, Vitebsk region, Belarus
Contact person: Yermolenko Valery
Mob.: +375 298138880
 The Great Patriotic War has left its trail of blood on the land of Belarus. Every third inhabitant of the nation was either killed or enslaved. The object could be observed from the car.



2 MONUMENT TO THE VILLAGE, DESTROYED DURING THE ANTI-PARTISAN OPERATION "ЗИМНЕЕ ВОЛШЕБСТВО" ("WINTER MAGIC")

Address: Kokhanovich village, Verkhnedvinsky district, Vitebsk region, Belarus
Contact person: Yermolenko Valery
Mob.: +375 298138880
 Hundreds of Belorussian villages of the Vitebsk region were burned down together with their inhabitants in the course of punitive operations executed by the Nazi during the World War II. There are more than 45 monuments located on the territory of the Kokhanovich local municipality to commemorate the victims. The object could be observed from the car.



3 HOUSE OF THE FOLK CLUB "БЕЛЫЕ ВОРОНЫ" ("WHITE CROWS")

Address: Kokhanovich village, Verkhnedvinsky district, Vitebsk region, Belarus
Contact person: Yermolenko Valery
Mob.: +375 298138880
 The permanent exhibition presents the history of the club, language of the exposition – Belarusian and Russian.



4 KOKHANOVICHI PARK

Address: Kokhanovich village, Verkhnedvinsky district, Vitebsk region, Belarus
Contact person: Yermolenko Valery
Mob.: +375 298138880
 In the 19th century, the palace of Ignat Khrapovitsky – well known public and scientific figure, writer, poet, broad-minded personality of brilliant talent and patriotic beliefs – was situated in the park. The palace had been famous for its spectacular baroque interior. Nowadays, only a spacious lawn, two ponds and the old alley resemble the former magnificence. Some age-old linden trees, larch, and white pine have endured as a part of the old park in the centre of the village.



5 KRYNICA SEREBRYANKA (THE SILVER SPRING)

The Silver Spring is located nearby P132 road, leading from Verkhnedvinsk to Rossony, in 6 km from Morochkovo village. The Silver Spring is an enchanting place of pilgrimage, where "living water" streams from the earth. Millions of shining silver particles dazzle in the water at the close look to the sandy bottom. Ionic silver cleans water, providing it with healing qualities. A bath-house is installed at the spring, thus any visitor can bathe in the "silver" water and get cleansed in body and in soul. People from all over Belarus and other countries arrive to the Silver Spring to immerse, to drink, and to fetch some water to their relatives and friends.



УСЛОВНЫЕ ОБОЗНАЧЕНИЯ

НАСЕЛЕННЫЕ ПУНКТЫ
 ГОРОД: более 10 000
 ПОСЕЛОК ГОРОДСКОГО ТИПА: 2 000 и более
 РОССОНЬСКОЕ ОЗЕРО: более 5 000
 СЕЛЬСКИЕ НАСЕЛЕННЫЕ ПУНКТЫ: Борозна: более 1 000; Аыль: от 500 до 1 000; Мельница: менее 500
 Специально расположенные дома в строении

ПУТИ СООБЩЕНИЯ
 АВТОМОБИЛЬНЫЕ ДОРОГИ
 Республикасская и союзно-республиканская автомобильные дороги
 Местные
 с усовершенствованным покрытием (асфальтобетон, цементобетон)
 с усовершенствованным покрытием (асфальтобетон, цементобетон), месты с покрытием (гравий, щебень)
 грунтовые и улучшенные
 Грунтовые проселочные дороги
 Пешеходные и лесные дороги
 Нумерация национальных дорог

ГРАНИЦЫ
 государственная
 деревенская и коммунальная собственности, деревни
 Болоты, заболоченные земли
 Автозаправочные станции

масштаб 1:250 000
 в 1 сантиметре 2,5 километра
 км 2,0 2,5 5,0 7,5 10,0 км

Примечания:
 1. Государственные границы Республики Беларусь с Российской Федерацией показаны в соответствии с политико-административной границей Республики Беларусь.
 2. Промеченные названия населенных пунктов относятся к основной топонимической структуре.

Latvia, Lithuania and Belarus Cross-border Cooperation Programme within the European Neighbourhood and Partnership Instrument

The Latvia, Lithuania and Belarus Cross-border Cooperation Programme within the European Neighbourhood and Partnership Instrument succeeds the Baltic Sea Region INTERREG IIB Neighbourhood Programme Priority Sub IIIA Programme for the period of 2007-2013. The overall strategic goal of the programme is to enhance the cohesion of the Latvian, Lithuanian and Belarusian border region, to secure a high level of environmental protection and to provide for economic and social welfare as well as to promote intercultural dialogue and cultural diversity.

Latgale region in Latvia, Panevėžys, Utena, Vilnius, Alytus and Kaunas counties in Lithuania, as well as Vitebsk, Mogilev, Minsk and Grodno oblasts take part in the Programme. The Joint Managing Authority of the programme is the Ministry of the Interior of the Republic of Lithuania. The web site of the programme is www.enp-cbc.eu.

The European Union is made up of 28 Member States who have decided to gradually link together their know-how, resources and destinies. Together, during a period of enlargement of 50 years, they have built a zone of stability, democracy and sustainable development whilst maintaining cultural diversity, tolerance and individual freedoms. The European Union is committed to sharing its achievements and its values with countries and peoples beyond its borders.